

Direction to and from Patton and Davis Park,

Please note the **Palm Valley Rd has changed names and is called Nocatee Pkwy**, but has yet to be recorded properly by google maps.


### Patton to Davis


The screenshot shows a Google Maps directions window for a route from 2850 Hodges Blvd to 2455 Palm Valley Rd. The route is 24.8 miles and takes about 36 minutes. The directions are as follows:

Step	Instruction	Distance
1.	Head south on Hodges Blvd toward Gerona Dr N	3.1 mi
2.	Turn right to merge onto J Turner Butler Blvd/SR-202 W toward Butler Blvd	2.6 mi
3.	Take the exit toward St Johns Bluff Rd	0.4 mi
4.	Turn left at SR-9A S	6.6 mi
5.	Take the US-1 S/Phillips Hwy exit toward Greenland Rd	0.4 mi
6.	Turn left at Philips Hwy/US-1 S Continue to follow US-1 S	7.4 mi
7.	Turn left at CR-210/Palm Valley Rd	4.4 mi


## Davis to Patton Park

Avoid highways [Get reverse directions](#)

 **From:** 2455 Palm Valley Rd  
Ponte Vedra, FL 32081  
Via SR-9A N  
J Turner Butler Blvd/SR-202 E [Edit](#)

 **Drive:** 24.1 mi – about 32 mins

1. Head **west** on **CR-210/Palm Valley Rd** toward **20 Mile Rd** 4.4 mi
2. Turn **right** at **US-1 N** 7.0 mi
3. Merge onto **SR-9A N** via the ramp to **Butler Blvd/Bay Meadows Rd** 6.8 mi
4. Take the **SR-202 E/J T Butler Blvd** exit 0.3 mi
5. Merge onto **J Turner Butler Blvd/SR-202 E** 2.3 mi
6. Take the **Hodges Blvd** exit 0.3 mi
7. Turn **left** at **Hodges Blvd** 2.8 mi

 **To:** 2850 Hodges Blvd, Jacksonville, FL 32224 [Edit](#)